

SHORELINE SURVEYS LTD
 Hydrographic — Geophysical — Topographic

Head Office: Morston, Doncaster, Donat
 Telephone: +44 (0)1509 846221 or +44 (0)1509 035371
 email: enquiries@shorelinesurveys.com
 www.shorelinesurveys.com

PROJECT: Bathymetric Survey Within Romsqate Harbour
 Royal Outer Harbour — Area 2 (Southern)

CLIENT: Thanet District Council
 Maritime Division


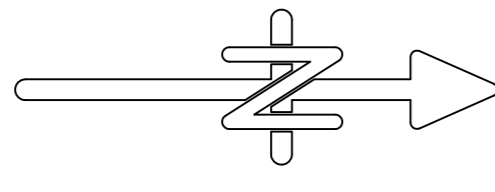
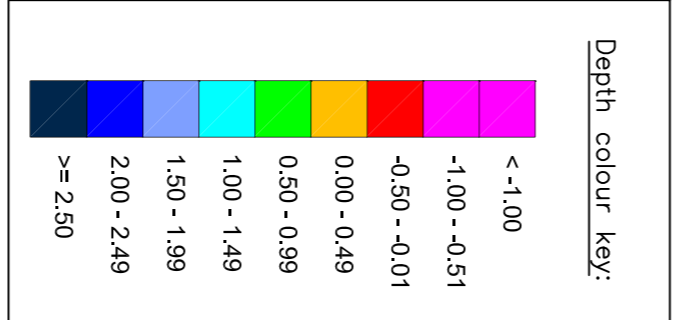
PRODUCT: May 2020 Scheduled Survey

NOTES/REVISIONS:
 Contours are only indicators of seabed topography and should be treated as such.
 Shore data is approximate and should be treated as such.

Project No: J1733 | Scale: 1:500 | Date: 27.05.20 | Surveyed by: P.J.P.C. | Drawn by: E.T.D. | Checked by: E.T.D. | Do not scale
 Drawing No: 02/08

NOTES

Coordinated to OSN15
 CD taken as 2.5m below Ordnance Datum Newlyn (ODN)
 GPS and tidal data recorded by RTK GPS w/ MS NOW
 Soundings sorted at 2.0 metre intervals using
 100 rounding down
 PLO rounding down
 Survey coverage is not 100%
 Seabed mounted obstructions are not currently detected

Lights in Line 291.6

N 164300
 N 164400
 E 638300
 E 638400
 E 638500
 E 638600
 N 164300
 N 164400