

**SHORELINE SURVEYS LTD**  
 Hydrographic — Geophysical — Topographic

Worfield Hall, Worston, Doncaster, Donad D17 8BA  
 Telephone: +44 1525 485251 or +44 7850 038373  
 email: info@shorelinesurveys.com www.shorelinesurveys.com

**CLIENT:** Thanet District Council  
 Maritime Division


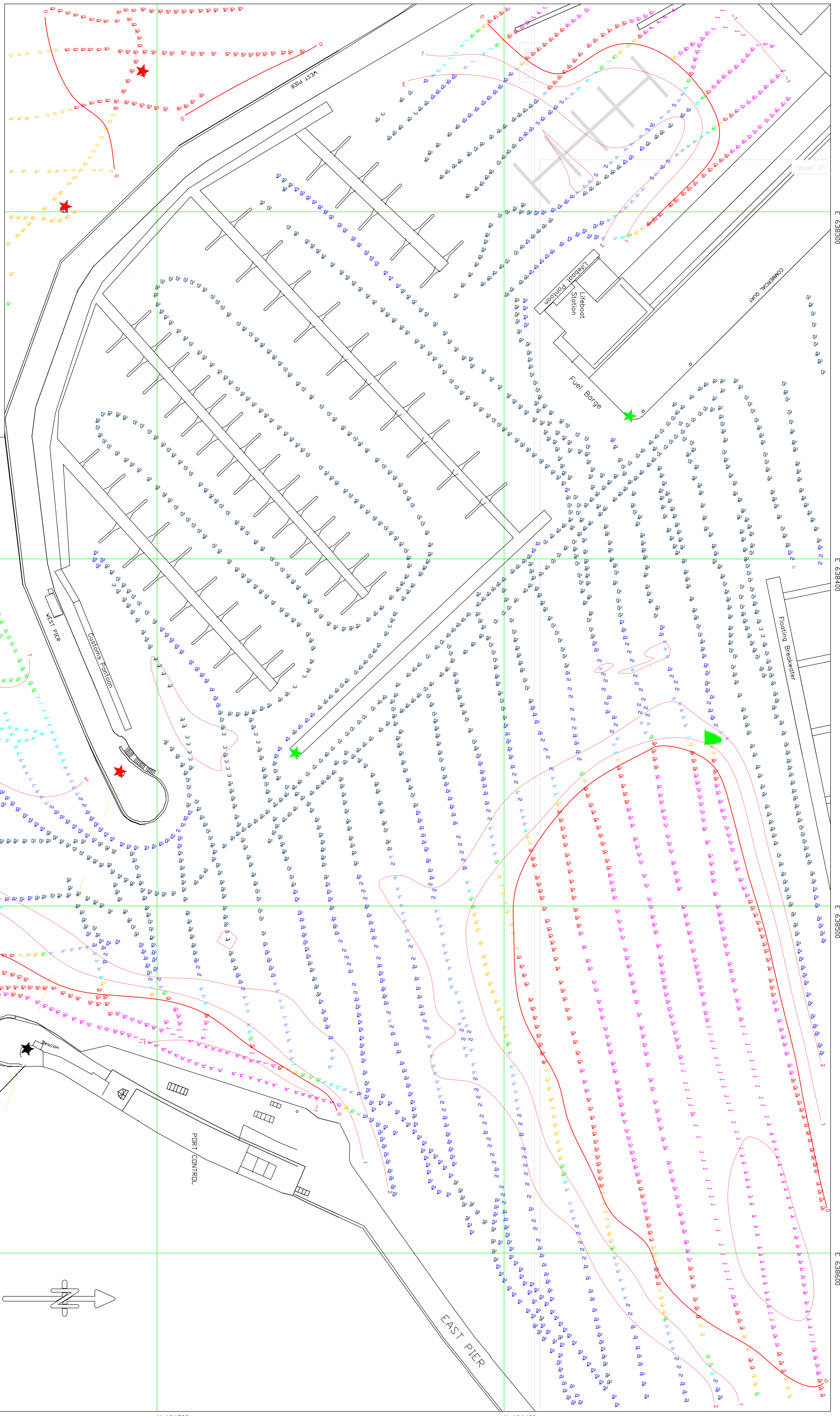

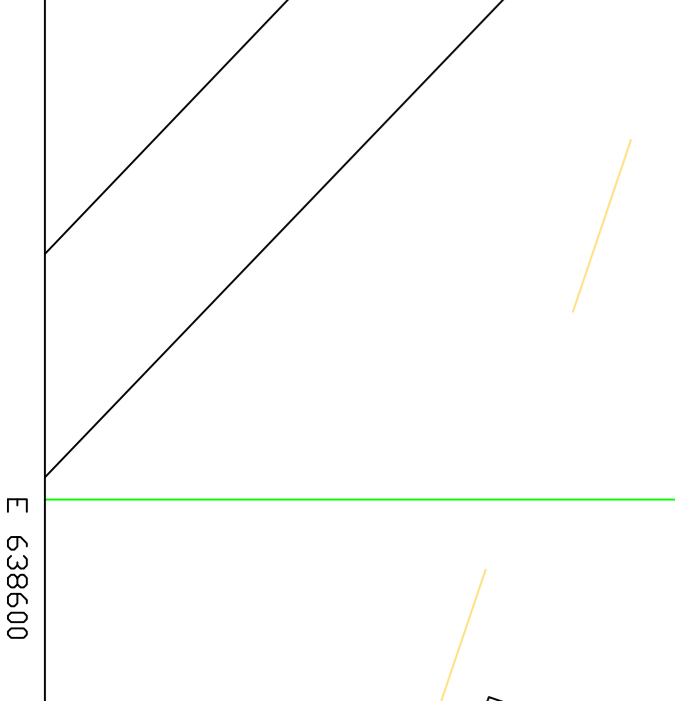
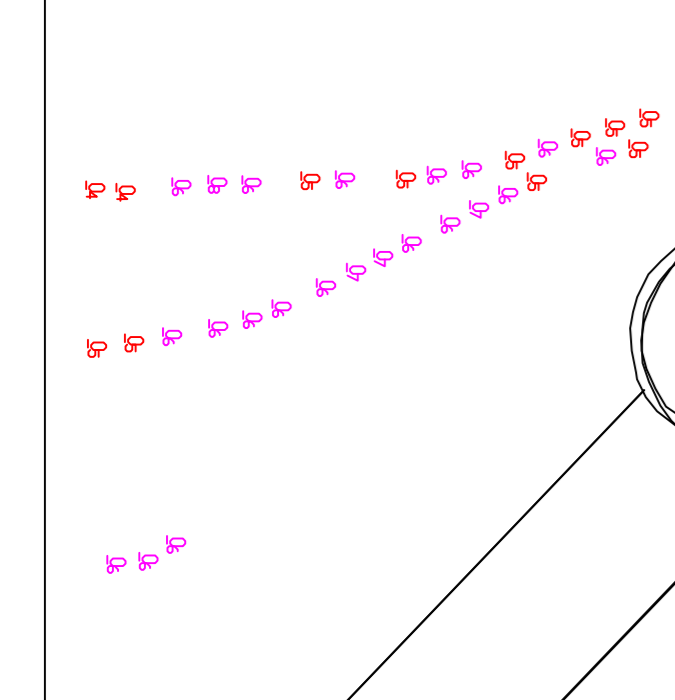
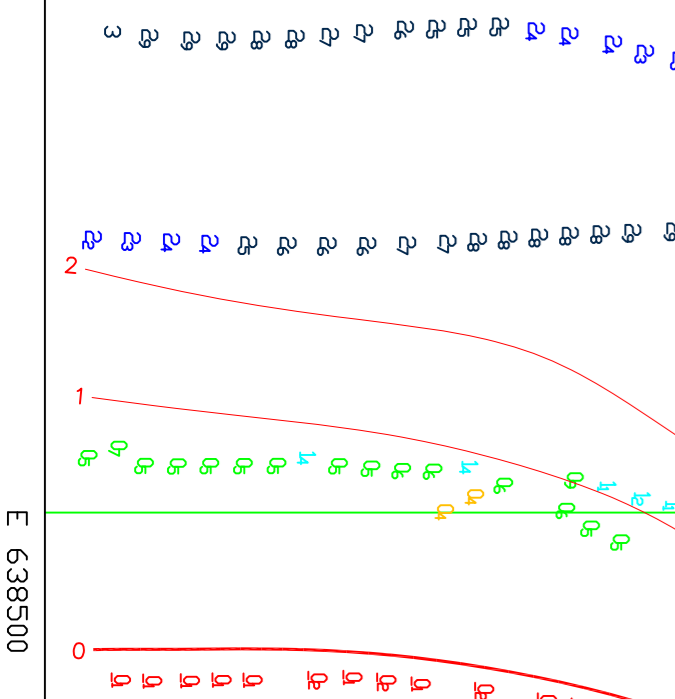
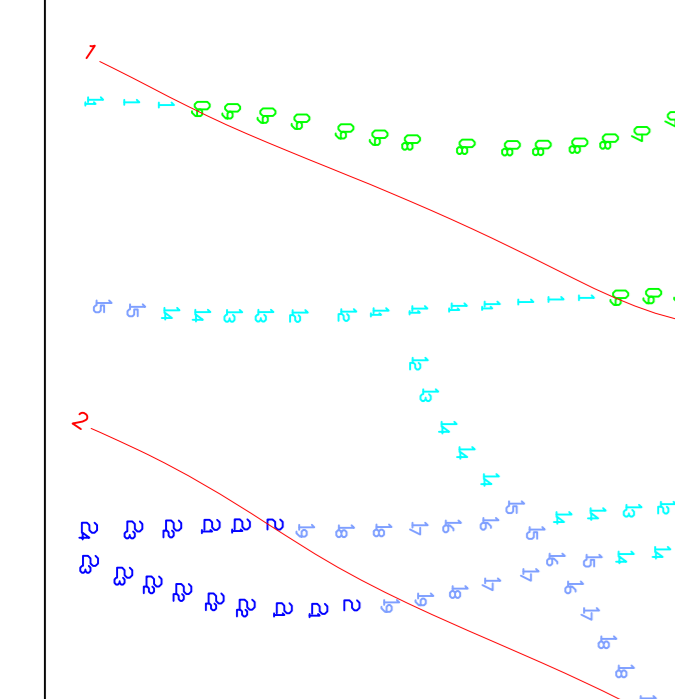
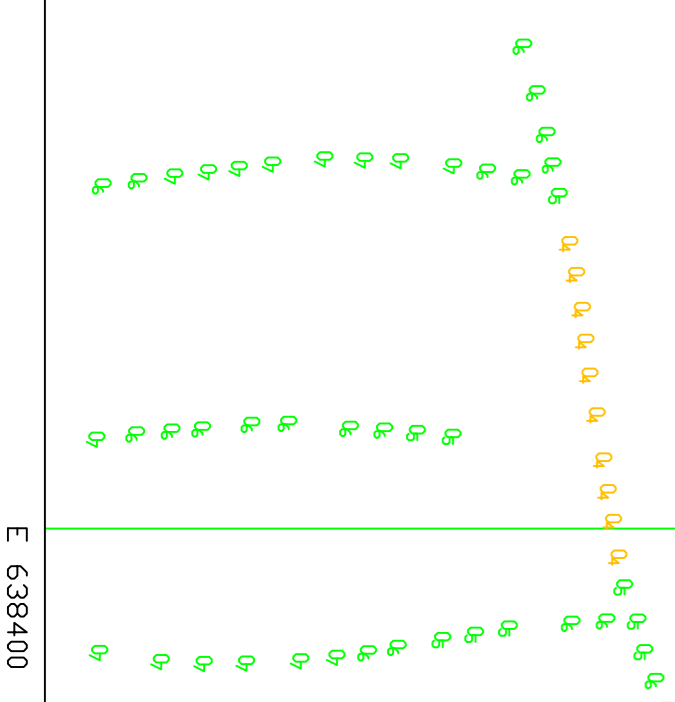
**PROJECT:** December 2018 Scheduled Survey

**TITLE:** Bathymetric Survey Within Ramsgate Harbour  
 Royal Outer Harbour — Area 2 (Southern)

**NOTES/REVISIONS:**  
 Contours are only indicative of seabed topography and should be treated as such. Shore data is approximate and should be treated as such.

Project No: J1524 Scale: 1:500 Surveyed by: TD/EK  
 Drawing No: 02/04 Date: 20.12.18 Drawn by: ET/10  
 50 MET SCALE

**NOTES**  
 Contoured in 0.5MNS (0.5)  
 Depth below Chart Datum (CD)  
 Tidal data recorded by RTK GPS  
 Line spacing: 5, 10 & 15 metres  
 Contour of 1.0 metre intervals  
 Position Reference: Tonsley, WGS84  
 CD / 00M value omitted — 2.5M metres  
 Data presented using IHO Bounding Boxes

N 164300  
 E 638300  
 E 638400  
 E 638500  
 E 638600  
 N 164400  
 N 164300

Sheet 01  
 E 638300  
 E 638400  
 E 638500  
 E 638600