


E 638800

E 639200

E 639600

N 164200

N 164200



**SHORELINE SURVEYS LTD**  
 Hydrographic — Geophysical — Topographic  
 Green Meadows, Attercliffe, Doncaster, Donnet DT2 7JH  
 Telephone: +44 1305 848821 or +44 7950 028317  
 email: info@shorelinesurveys.com www.shorelinesurveys.com

**TITLE**  
 Bathymetric Survey Within Ramsgate Harbour  
 Ramsgate Newport — Area 1 — Approaches

**CLIENT**  
 Thanet District Council  
 Maritime Division

**PROJECT**  
 March 2017 Scheduled Surveys

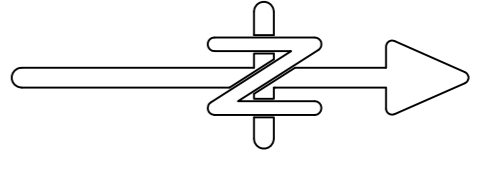
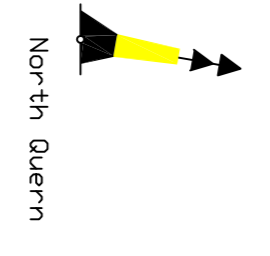
**NOTES/REVISIONS:**  
 Contours are only indicated at selected intervals and should be treated as such.  
 Shore data is approximate and should be treated as such.

Project No.: 11284 Scale: 1:1250  
 Drawing No.: 04/08 Date: 30/03/17  
 Drawn By: EFL/LE  
 Checked By: EFL/LE  
 Surveyed By: EFL/GB  
 Do not scale

**NOTES**  
 Conducted in OSMNS  
 Depths below Chart Datum (CD)  
 Read data recorded by R/KK GPS  
 Horizontal accuracy ± 1.0 metres  
 Positioning system: R/KK GPS  
 R/KK Reference: Trimble VRSNOW  
 CD/ODM value adopted: -2.68 metres  
 Data presented using IHO sounding rules

E 638800

N 163800



E 639200

E 639600

N 163800